







Disclaimer & Copyright Notice

The digital data used in the creation of this map is obtained from other sources and is copyright material. The production of this map remains the property of Prairie Mapping Services and as such can not be reproduced in any format, including digitally, without the written permission from Prairie Mapping Services. Unauthorized reproduction in whole or part by any means is strictly prohibited.

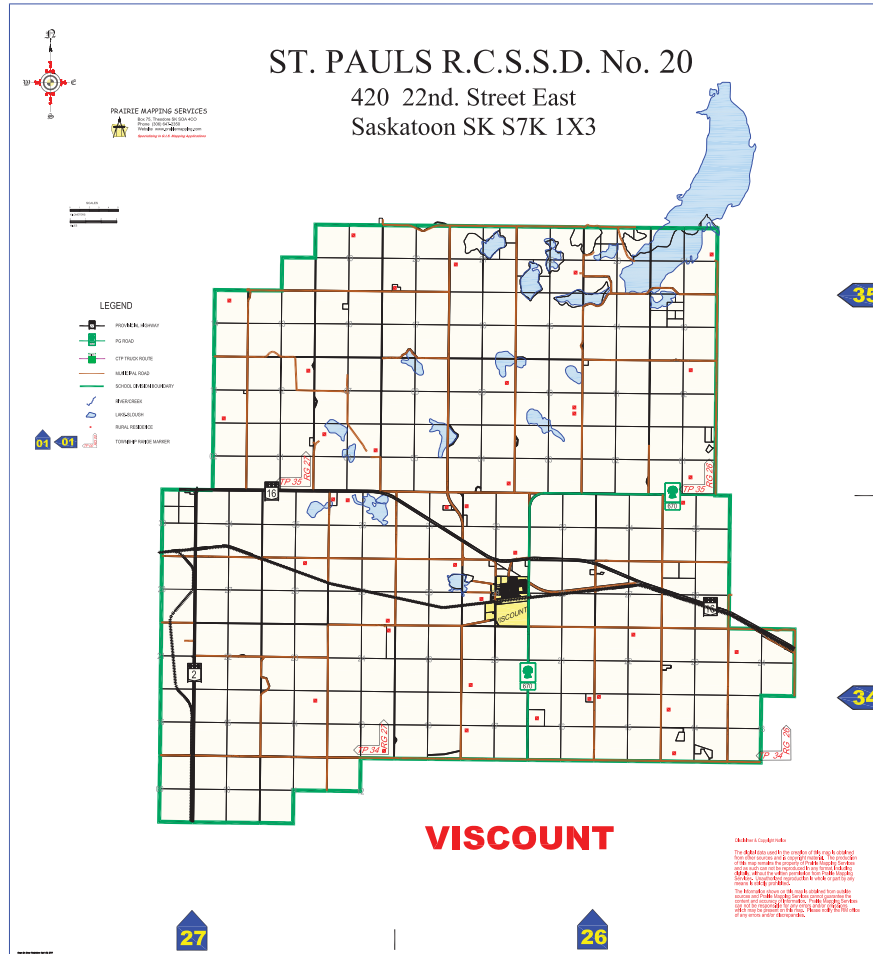
The information shown on this map is obtained from outside sources and Prairie Mapping Services cannot guarantee the content and accuracy of information. Prairie Mapping Services can not be responsible for any errors and/or omissions which may be present on this map. Please notify the RM office of any errors and/or discrepancies.

LEGEND

-  PROVINCIAL HIGHWAY
-  PG ROAD
-  CTP TRUCK ROUTE
-  MUNICIPAL ROAD
-  SCHOOL DIVISION BOUNDARY
-  RIVER/CREEK

35

34

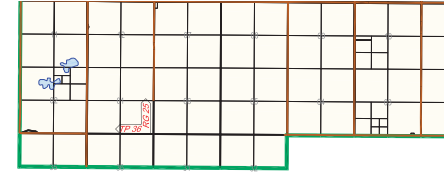


35

34

27

26



Disclaimer & Copyright Notice

The digital data used in the creation of this map is obtained from other sources and is copyright material. The production of this map remains the property of Prairie Mapping Services and as such can not be reproduced in any format, including digitally, without the written permission from Prairie Mapping Services. Unauthorized reproduction in whole or part by any means is strictly prohibited.

The information shown on this map is obtained from outside sources and Prairie Mapping Services cannot guarantee the content and accuracy of information. Prairie Mapping Services can not be responsible for any errors and/or omissions which may be present on this map. Please notify the RM office of any errors and/or discrepancies.

HUMB

25

24