




S.P.C.A.
4 km

-  Busing Zones
-  Neighbourhood Boundary
-  City Limits

STONEBRIDGE



NOTE: The information contained on this map is for reference only and should not be used for legal purposes. All proposed line work is subject to change. This map may not be reproduced without the expressed written consent of the Regional Planning, Mapping & Research Section.

DRAWING NOT TO BE SCALED
N:\Planning\MAPPING\Requests\Public\School Maps\SPSD\School Maps_Address.dwg (Stonebridge Busing)
May 24, 2017